



3in
Leave Highlands 0

 .1 miles **LEFT** 43rd .1

 .5 slight **LEFT** Fox Hollow .6

 .2 **RIGHT** E Amazon .8

 .3 **LEFT** Dillard 1.1

 5.6 **LEFT** Hwy 99 6.7

 .1 **RIGHT** Dillard Access 6.8

 .1 **LEFT** Dillard Access 6.9

 1.8 **RIGHT** Mathews 8.7


 2.3 **RIGHT** Hwy 58 11.0


 .4 **RIGHT** Cloverdale 11.4

 5.3 **LEFT** Sears road 16.7

 5.9 continue **RIGHT** Sears 22.6

 3.9 **LEFT** Row River 26.5


 2.7 Row becomes Government 29.6

 Government becomes Shoreview
6.6 merge onto Row 36.2

Past covered bridge
Go 2.6 Row River Rd 38.8

2.6 Row River Rd 41.4

 Veer **RIGHT** Stay on Row 7.2 48.6

 Turn **RIGHT** Row River, go 4.1
under freeway, over pass bridge
Follow road left onto Hwy 99s/N 9th
52.7

 **RIGHT** on E Whiteaker

 **Arrive Great Western Pub** 52.7

 **RIGHT** on Main 52.7


 12.6 becomes CG-Lorane 65.3

 **RIGHT** On Territorial go 5.7 71.0

 **RIGHT** on Lorane hwy go 3.4 74.4

 **RIGHT** on Fox Hollow go 4.5 78.9


 **LEFT** Fire Station, MacBeth rd 3.6
82.5


 **LEFT** Lorane hwy 1.5 84.0

 Cross Baily Hill
Continue 3.2 Spencer Creek 87.2

 **RIGHT** Pine Grove 1.2 88.4

 **RIGHT** Gimpl Hill 4.8 93.2

 **LEFT** Baily Hill .5
Continue onto Bertlesen .6 94.3

 **RIGHT** 18th go 2.3 96.6

 **LEFT** Chambers go 1.1 97.7

 **RIGHT** 2nd Ave go .3 98.0

 Turn **RIGHT** Blair St
Arrive Blair Alley Vintage Arcade

55mm
Leave Highlands 0

.1 miles **LEFT** 43rd .1

.5 slight **LEFT** Fox Hollow .6

.2 **RIGHT** E Amazon .8

.3 **LEFT** Dillard 1.1

5.6 **LEFT** Hwy 99 6.7

.1 **RIGHT** Dillard Access 6.8

.1 **LEFT** Dillard Access 6.9

1.8 **RIGHT** Mathews 8.7

2.3 **RIGHT** Hwy 58 11.0

.4 **RIGHT** Cloverdale 11.4

5.3 **LEFT** Sears road 16.7

5.9 continue **RIGHT** Sears 22.6

3.9 **LEFT** Row River 26.5

2.7 Row becomes Government 29.6

Government becomes Shoreview
6.6 merge onto Row 36.2

Past covered bridge
Go 2.6 Row River Rd 38.8

2.6 Row River Rd 41.4

Veer **RIGHT** Stay on Row 7.2 48.6

Turn **RIGHT** Row River, go 4.1
under freeway, over pass bridge
Follow road left onto Hwy 99s/N 9th
52.7

RIGHT on E Whiteaker

Arrive Great Western Pub 52.7

RIGHT on Main 52.7

12.6 becomes CG-Lorane 65.3

RIGHT On Territorial go 5.7 71.0

RIGHT on Lorane hwy go 3.4 74.4

RIGHT on Fox Hollow go 4.5 78.9

LEFT Fire Station, MacBeth rd 3.6
82.5

LEFT Lorane hwy 1.5 84.0

Cross Baily Hill
Continue 3.2 Spencer Creek 87.2

RIGHT Pine Grove 1.2 88.4

RIGHT Gimpl Hill 4.8 93.2

LEFT Baily Hill .5
Continue onto Bertlesen .6 94.3

RIGHT 18th go 2.3 96.6

LEFT Chambers go 1.1 97.7


RIGHT 2nd Ave go .3 98.0


Turn **RIGHT** Blair St
Arrive Blair Alley Vintage Arcade


55mm
Leave Highlands 0


 .1 miles **LEFT** 43rd .1

 .5 slight **LEFT** Fox Hollow .6

 .2 **RIGHT** E Amazon .8

 .3 **LEFT** Dillard 1.1


 5.6 **LEFT** Hwy 99 6.7

 .1 **RIGHT** Dillard Access 6.8

 .1 **LEFT** Dillard Access 6.9


 1.8 **RIGHT** Mathews 8.7

 2.3 **RIGHT** Hwy 58 11.0


 .4 **RIGHT** Cloverdale 11.4

 5.3 **LEFT** Sears road 16.7

 5.9 continue **RIGHT** Sears 22.6


 3.9 **LEFT** Row River 26.5


 2.7 Row becomes Government 29.6

 Government becomes Shoreview
6.6 merge onto Row 36.2

Past covered bridge
Go 2.6 Row River Rd 38.8

2.6 Row River Rd 41.4


 Veer **RIGHT** Stay on Row 7.2 48.6

 Turn **RIGHT** Row River, go 4.1
under freeway, over pass bridge
Follow road left onto Hwy 99s/N 9th
52.7


 **RIGHT** on E Whiteaker


 **Arrive Great Western Pub** 52.7


 **RIGHT** on Main 52.7

 12.6 becomes CG-Lorane 65.3


 **RIGHT** On Territorial go 5.7 71.0


 **RIGHT** on Lorane hwy go 3.4 74.4


 **RIGHT** on Fox Hollow go 4.5 78.9


 **LEFT** Fire Station, MacBeth rd 3.6
82.5

 **LEFT** Lorane hwy 1.5 84.0

 Cross Baily Hill
Continue 3.2 Spencer Creek 87.2

 **RIGHT** Pine Grove 1.2 88.4

 **RIGHT** Gimpl Hill 4.8 93.2

 **LEFT** Baily Hill .5
Continue onto Bertlesen .6 94.3

 **RIGHT** 18th go 2.3 96.6

 **LEFT** Chambers go 1.1 97.7

 **RIGHT** 2nd Ave go .3 98.0

 Turn **RIGHT** Blair St
Arrive Blair Alley Vintage Arcade